

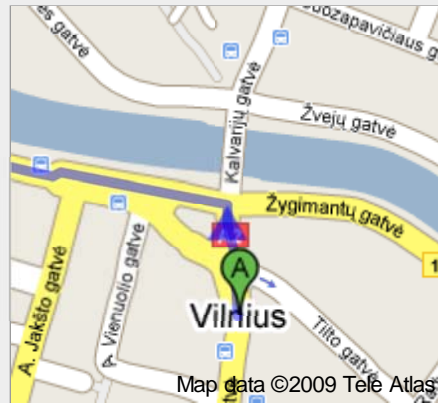
1. Head **north** on **Vilniaus gatvė** toward **A2**

go 0.2 km
total 0.2 km



↶ 2. Turn **left** at **A. Goštauto gatvė**
About 2 mins

go 1.2 km
total 1.3 km



↶ 3. Turn **left** at **Lentpjūvių gatvė**

go 0.1 km
total 1.4 km





4. Slight **right** to merge onto **Ukmergės gatvė**



go 0.3 km
total 1.7 km

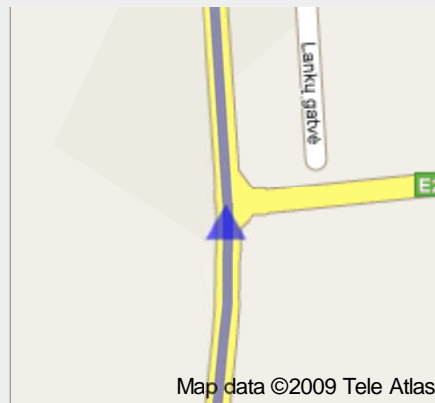
5. Continue on **A14/A2/E272**
Continue to follow A14
About 1 hour 12 mins



go 92.0 km
total 93.7 km



6. Slight **left** at **A14/A6/E262**
About 2 mins



go 1.9 km
total 95.6 km



7. Slight **right** to stay on **A14/A6/E262**
Continue to follow A6/E262
About 19 mins



go 19.4 km
total 115 km



8. Turn **left** at **Plento gatvė** (signs for **Antalieptė/Dusetos**)
About 8 mins



go 8.2 km
total 123 km

9. Continue on **Route 178**
About 10 mins



go 10.5 km
total 134 km



10. Turn **right** at **Vytauto gatvė**
About 1 min



go 0.5 km
total 134 km

11. Continue on **Route 5308**
About 19 mins




go 8.9 km
total 143 km



12. Turn **right** at **Route 117**
Destination will be on the right
About 1 min

go 0.9 km
total 144 km



 n55.80625?, e25.94755?



These directions are for planning purposes only. You may find that construction projects, traffic, weather, or other events may cause conditions to differ from the map results, and you should plan your route accordingly. You must obey all signs or notices regarding your route.

Map data ©2009 Tele Atlas