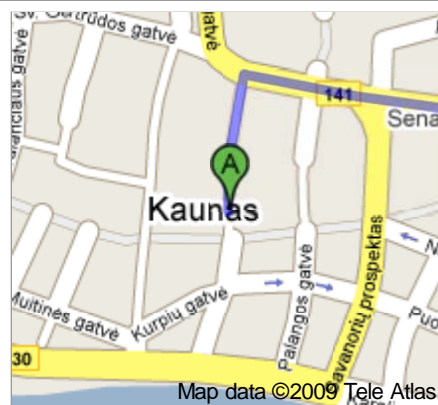


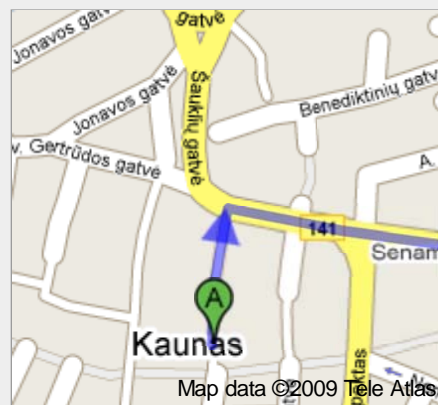
1. Head **north** on **A. Mapu gatvė** toward **Šv. Gertrūdos gatvė**

go 0.2 km
total 0.2 km



2. Turn **right** at **Šv. Gertrūdos gatvė**
About 1 min

go 0.5 km
total 0.7 km



3. Turn **left** at **Savanorių prospektas**
About 11 mins

go 7.8 km
total 8.5 km



4. Continue on **A6/E262**
Go through 1 roundabout
About 25 mins



go 26.3 km
total 34.8 km



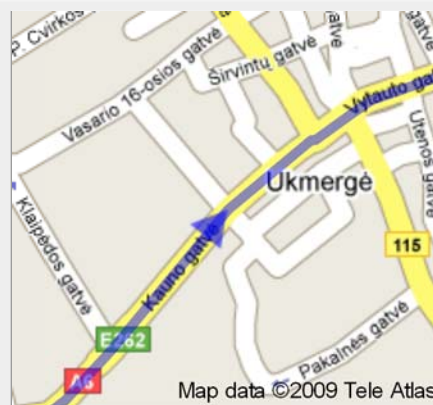
5. Turn **left** to stay on **A6/E262**
About 29 mins



go 34.7 km
total 69.4 km



6. Slight **right** at **Kęstučio aikšte**



go 0.2 km
total 69.7 km

7. Continue on **Vytauto gatvė**
About 3 mins



go 2.0 km
total 71.6 km

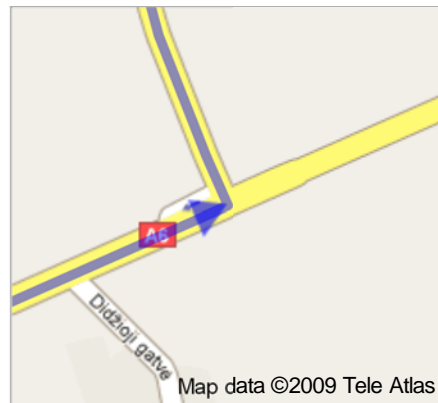
8. Continue on **A6/E262**
About 1 hour 12 mins



go 79.0 km
total 151 km



9. Turn **left** at **Plento gatvė** (signs for **Antalieptė/Dusetos**)
About 8 mins



go 8.2 km
total 159 km

10. Continue on **Route 178**
About 10 mins



go 10.5 km
total 169 km



11. Turn **right** at **Vytauto gatvė**
About 1 min



go 0.5 km
total 170 km

12. Continue on **Route 5308**
About 19 mins




go 8.9 km
total 179 km

➤ 13. Turn **right** at **Route 117**
Destination will be on the right
About 1 min



go 0.9 km
total 180 km

 Route 117



These directions are for planning purposes only. You may find that construction projects, traffic, weather, or other events may cause conditions to differ from the map results, and you should plan your route accordingly. You must obey all signs or notices regarding your route.

Map data ©2009 Tele Atlas